

This map is published by the Crescent Trail Association, a non-profit organization of volunteers who plan, develop, and maintain Crescent Trail footpaths in Perinton. Monetary donations to the Association and payment of annual dues by members are charitable contributions and are the principal source of funds for all Association programs and activities, for example, to pay for tools and equipment, trail construction materials, printing and mailing of newsletters, preparation of signs and maps, and other expenses. If not already a dues-paying member, you are invited to join the Association at whatever dollar-level of membership you choose. As a member you will receive quarterly newsletters and future updates of trail maps. We also welcome donations. Thank you!

YES, I want to support the work of the Crescent Trail Association! I have enclosed:

- \$5 for a Trail Walker membership.
- \$10 for a Trail Hiker membership.
- \$25 for a Trail Blazer membership.
- \$50 for a Trail Patron membership.
- \$_____ as a charitable donation.

Please clip or make a copy of this coupon, and complete the information requested. Make your check payable to: "Crescent Trail Association" Mail completed coupon, with your payment, to: Crescent Trail Association, P.O. Box 1354, Fairport, NY 14450

Your Name(s): _____
 Street Address: _____
 City or Town: _____ State: _____ Zip: _____
 Telephone: _____ Email (optional): _____

If you, members of your family, or friends, have an interest in doing volunteer work for the Association, please check items of interest:

- Trail construction and maintenance.
- Work on maps, website, or newsletter.
- Plan or lead guided hikes.
- Other (please specify): _____

Hiking Guidelines

- Stay on the trail, obey posted signs, and respect landowners rights
- No bicycles or motorized vehicles
- No littering, dumping, camping, or fires
- Please protect trees, plants, and crops
- Hike at your own risk



East Section

- **Orange Blazes** – Main Trail
- **Blue Blazes** – Loop Trail
- **Yellow Blazes** – Branch Trail
- **Red Blazes** – Connecting Trail
- **White Blazes** – Access Path
- **Sidewalk or Road Shoulder Link**
- **Other Trails**
- Public Parks or Town Property**
- Property Lines**
- Off-Road Parking**
- ~~~~~ **Ponds & Streams**


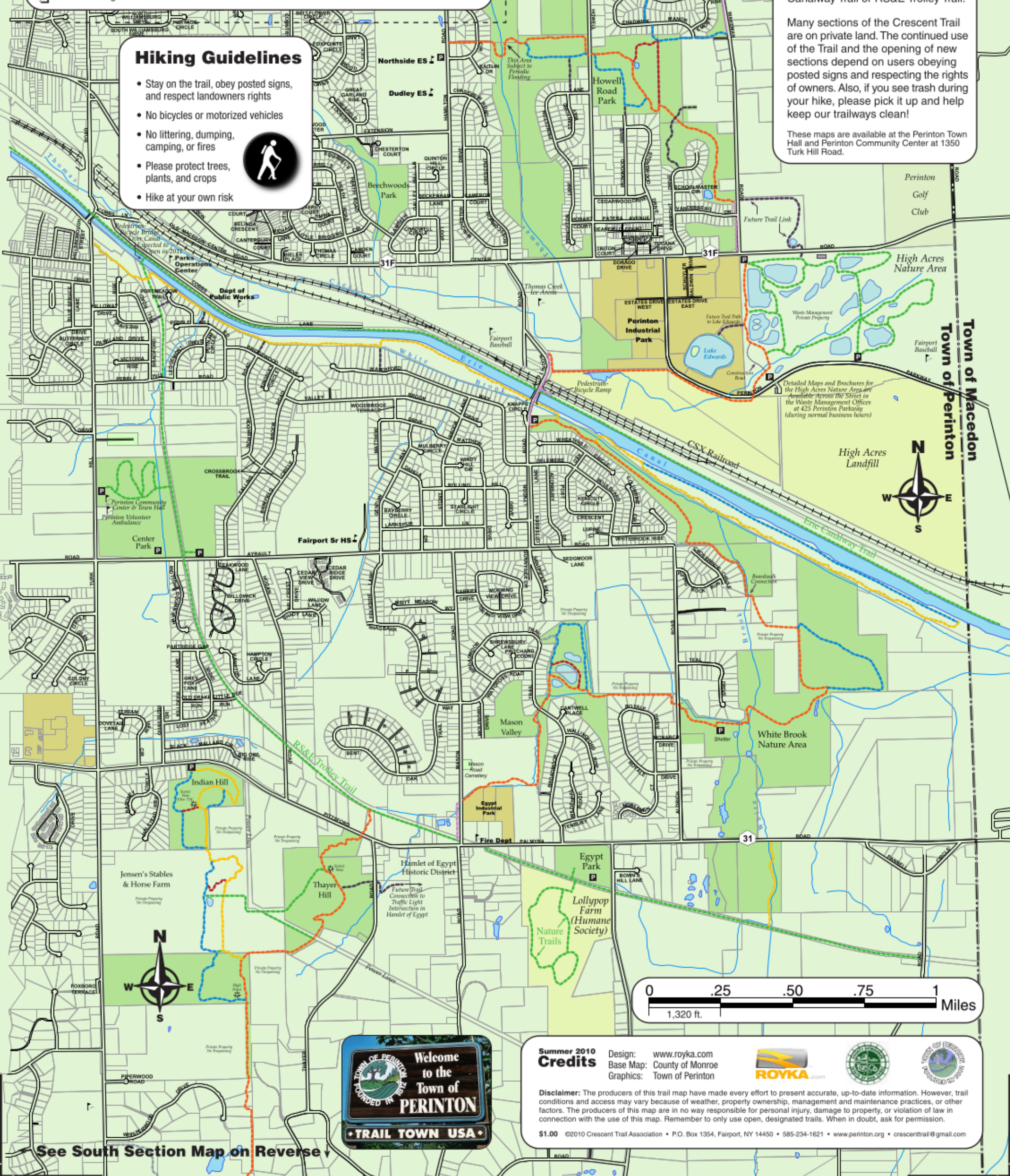
Trail Description

Perinton, New York has been named one of the top 10 "Trail Towns" in the United States by the American Hiking Society and the National Parks Service. The Crescent Trail is the premier footpath within the Town. Over thirty-five miles of trail wind through wooded hills and scenic wetlands. The Trail connects to the historic Erie Canalway Trail and to the Rochester Syracuse & Eastern Trolley Trail.

Most sections of the Crescent Trail are single lane dirt hiking paths. The Trail provides public access to wooded hills, scenic overlooks, wetlands, open spaces, and parklands. The blazed main trail, branch trails, connections, loops, and access paths allow self-guided hikes of up to two hours. Longer, half-day or all day outings can be made as point to point hikes or by using connections with the Erie Canalway Trail or RS&E Trolley Trail.

Many sections of the Crescent Trail are on private land. The continued use of the Trail and the opening of new sections depend on users obeying posted signs and respecting the rights of owners. Also, if you see trash during your hike, please pick it up and help keep our trailways clean!

These maps are available at the Perinton Town Hall and Perinton Community Center at 1350 Turk Hill Road.



Summer 2010 Credits
 Design: www.royka.com
 Base Map: County of Monroe
 Graphics: Town of Perinton



Disclaimer: The producers of this trail map have made every effort to present accurate, up-to-date information. However, trail conditions and access may vary because of weather, property ownership, management and maintenance practices, or other factors. The producers of this map are in no way responsible for personal injury, damage to property, or violation of law in connection with the use of this map. Remember to only use open, designated trails. When in doubt, ask for permission.

\$1.00 ©2010 Crescent Trail Association • P.O. Box 1354, Fairport, NY 14450 • 585-234-1621 • www.perinton.org • crescenttrail@gmail.com

See South Section Map on Reverse

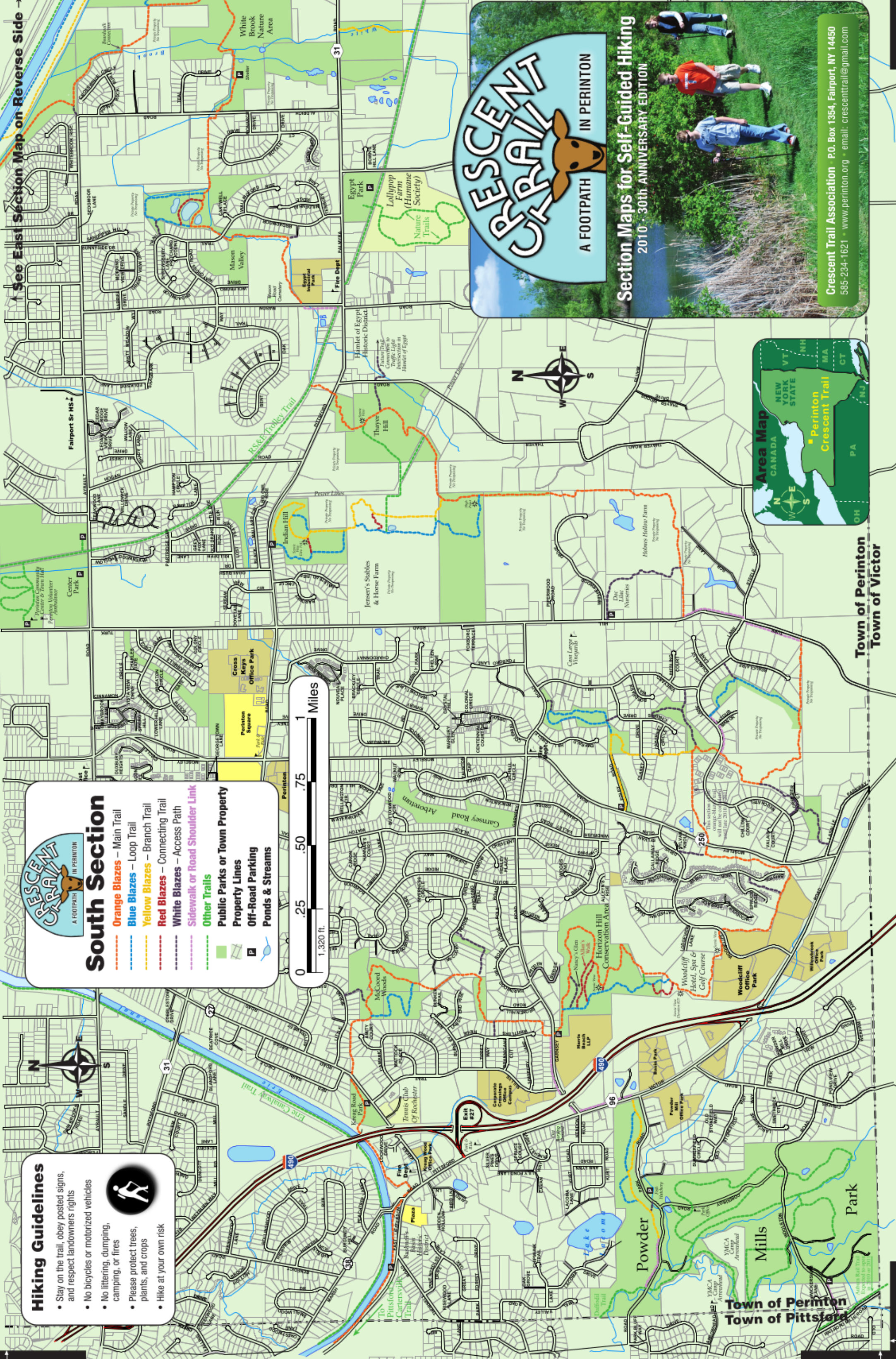
Hiking Guidelines

- Stay on the trail, obey posted signs, and respect landowners rights
- No bicycles or motorized vehicles
- No littering, dumping, camping, or fires
- Please protect trees, plants, and crops
- Hike at your own risk

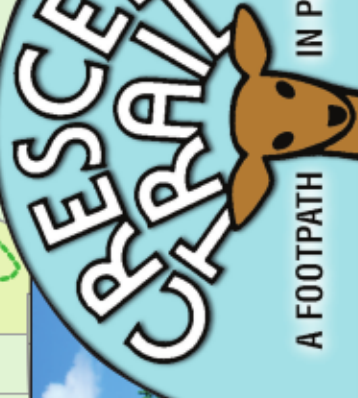


South Section

- Orange Blazes** – Main Trail
- Blue Blazes** – Loop Trail
- Yellow Blazes** – Branch Trail
- Red Blazes** – Connecting Trail
- White Blazes** – Access Path
- Sidewalk or Road Shoulder Link**
- Other Trails**
- Public Parks or Town Property**
- Property Lines**
- Off-Road Parking**
- Ponds & Streams**

CRESCENTA TRAIL
A FOOTPATH IN PERINTON



Section Maps for Self-Guided Hiking
2010 · 30th ANNIVERSARY EDITION



Crescent Trail Association P.O. Box 1354, Fairport, NY 14450
585-234-1821 • www.perinton.org • email: crescenttrail@gmail.com



Town of Perinton
Town of Victor

See East Section Map on Reverse Side →